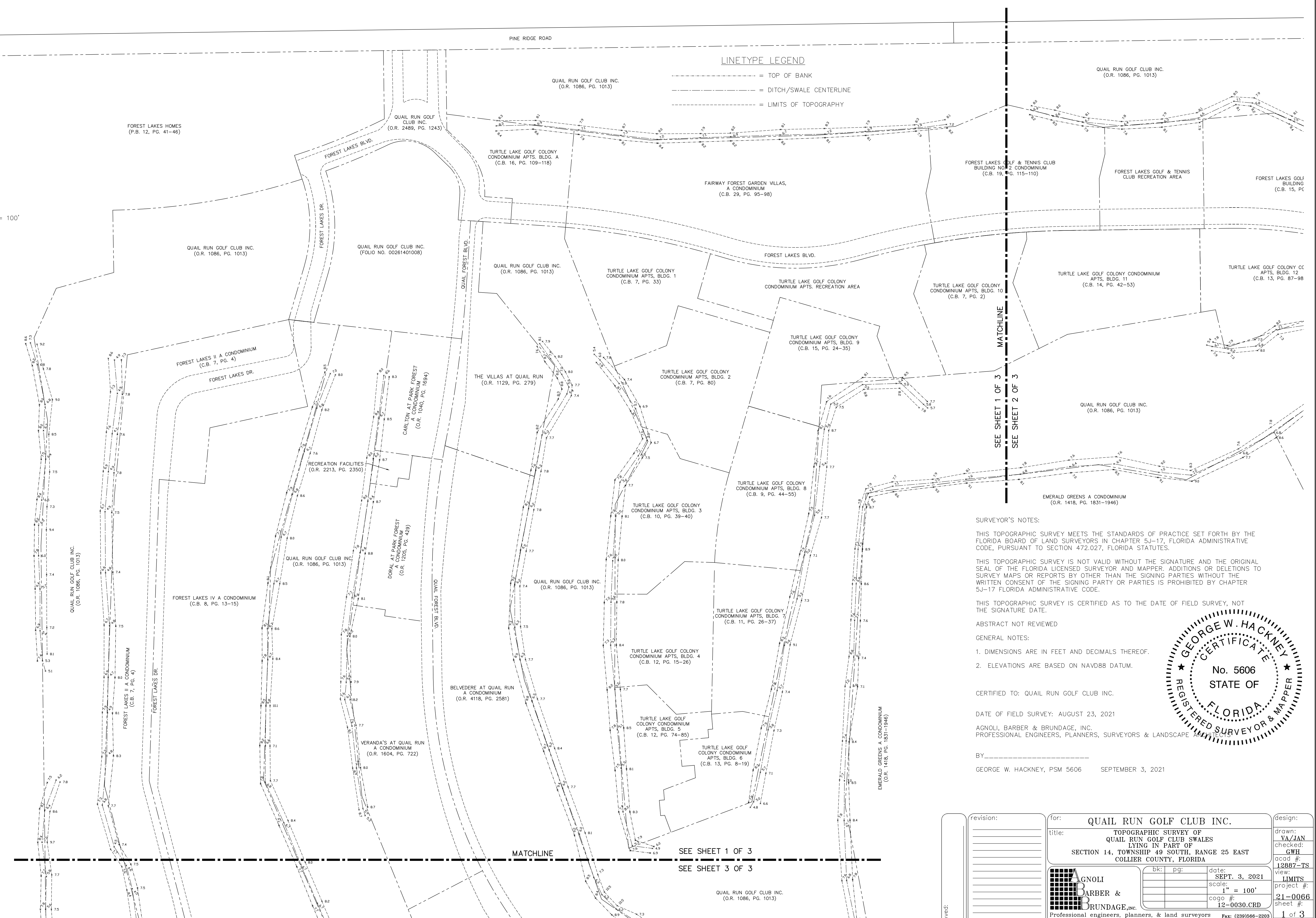




SCALE: 1" = 100'

LINETYPE LEGEND

- - - - - = TOP OF BANK
- - - - - = DITCH/SWALE CENTERLINE
- - - - - = LIMITS OF TOPOGRAPHY



SURVEYOR'S NOTES:

THIS TOPOGRAPHIC SURVEY MEETS THE STANDARDS OF PRACTICE SET FORTH BY THE FLORIDA BOARD OF LAND SURVEYORS IN CHAPTER 5J-17, FLORIDA ADMINISTRATIVE CODE, PURSUANT TO SECTION 472.027, FLORIDA STATUTES.

THIS TOPOGRAPHIC SURVEY IS NOT VALID WITHOUT THE SIGNATURE AND THE ORIGINAL SEAL OF THE FLORIDA LICENSED SURVEYOR AND MAPPER. ADDITIONS OR DELETIONS TO SURVEY MAPS OR REPORTS BY OTHER THAN THE SIGNING PARTIES WITHOUT THE WRITTEN CONSENT OF THE SIGNING PARTY OR PARTIES IS PROHIBITED BY CHAPTER 5J-17 FLORIDA ADMINISTRATIVE CODE.

THIS TOPOGRAPHIC SURVEY IS CERTIFIED AS TO THE DATE OF FIELD SURVEY, NOT THE SIGNATURE DATE.

ABSTRACT NOT REVIEWED

GENERAL NOTES:


- DIMENSIONS ARE IN FEET AND DECIMALS THEREOF.
- ELEVATIONS ARE BASED ON NAVD88 DATUM.

CERTIFIED TO: QUAIL RUN GOLF CLUB INC.

DATE OF FIELD SURVEY: AUGUST 23, 2021

AGNOLI, BARBER & BRUNDAGE, INC.
PROFESSIONAL ENGINEERS, PLANNERS, SURVEYORS & LANDSCAPE ARCHITECTS

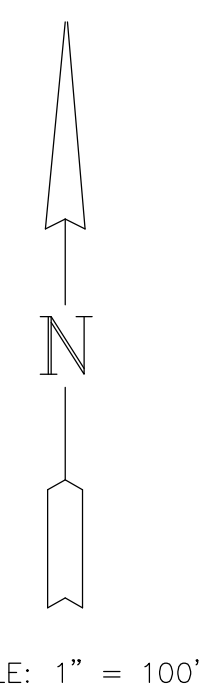
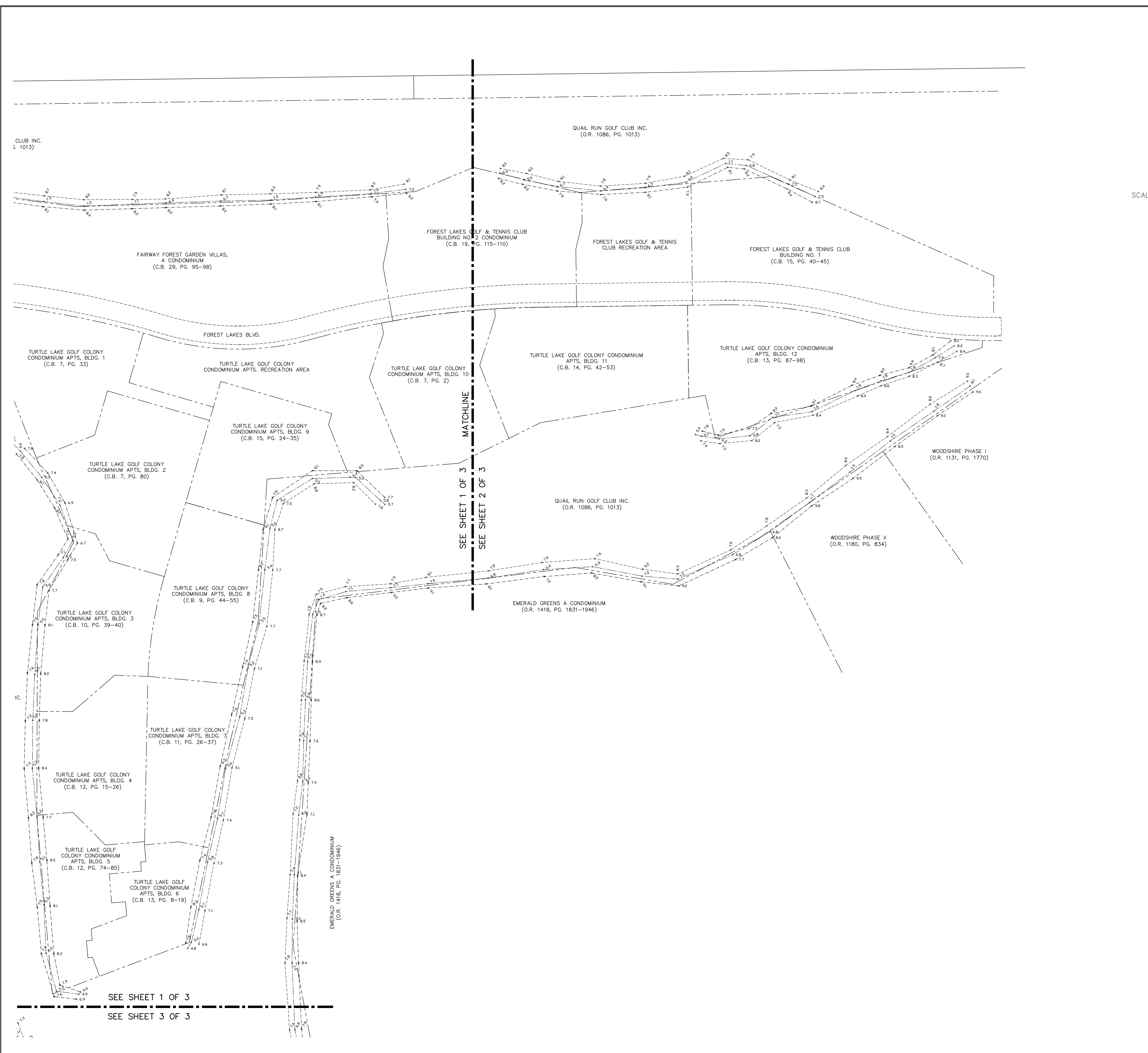
BY: _____
GEORGE W. HACKNEY, PSM 5606 SEPTEMBER 3, 2021



approved:	revision:	for:	QUAIL RUN GOLF CLUB INC.	design:	
		title:	TOPOGRAPHIC SURVEY OF QUAIL RUN GOLF CLUB SWALES LYING IN PART OF SECTION 14, TOWNSHIP 49 SOUTH, RANGE 25 EAST COLLIER COUNTY, FLORIDA	drawn: VA/JAN checked: GWH acad #: J2887-TS view: LIMITS project #: 21-0066 sheet #: 1 of 3 12887	
		bk:	pg:	date:	SEPT. 3, 2021
				scale:	1" = 100'
				cogo #:	12-0030.CRD
		AGNOLI, BARBER & BRUNDAGE, INC. Professional engineers, planners, & land surveyors Collier County: Suite 200, 7400 Tamiami Trail, North, Naples, FL 34108 (239)597-3111 Certificate of Authorization Nos. LB 3664 and EB 3664		fax:	(239)566-2203 (239)597-3111

MATCHLINE SEE SHEET 1 OF 3 SEE SHEET 3 OF 3

MATCHLINE SEE SHEET 1 OF 3 SEE SHEET 2 OF 3



LINE TYPE LEGEND

----- = TOP OF BANK

----- = DITCH/SWALE CENTERLINE

----- = LIMITS OF TOPOGRAPHY

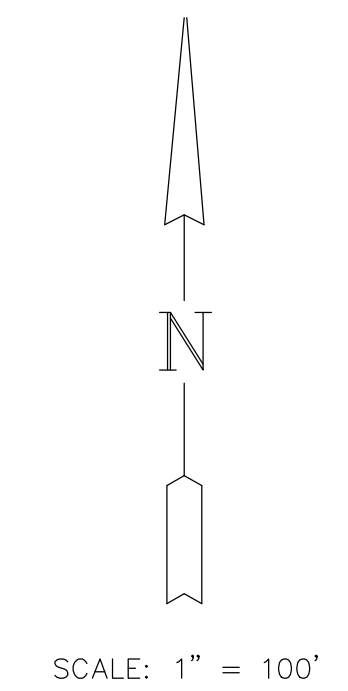
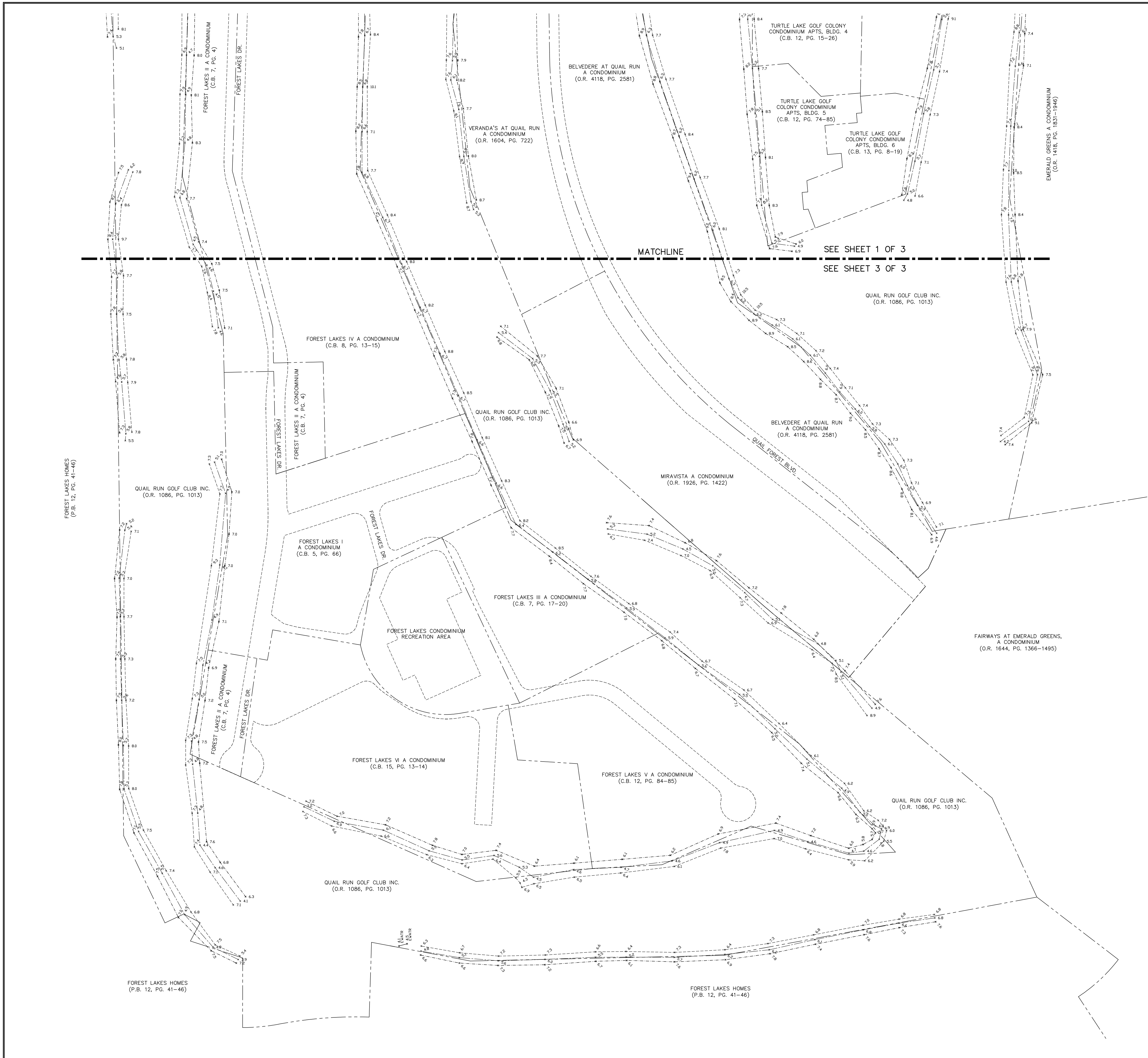
SEE SHEET 1 OF 3

SEE SHEET 3 OF 3

approved:	revision:	for:	design:
		QUAIL RUN GOLF CLUB INC.	VA/JAN
		title:	checked:
		TOPOGRAPHIC SURVEY OF	GW
		QUAIL RUN GOLF CLUB SWALES	acad #:
		LYING IN PART OF	12887-TS
		SECTION 14, TOWNSHIP 49 SOUTH, RANGE 25 EAST	view:
		COLLIER COUNTY, FLORIDA	LIMITS
			project #:
			21-0066
			sheet #:
			2 of 3
			12887

bk:	pg:	date:
		SEPT. 3, 2021
		scale:
		1" = 100'
		cogo #:
		12-0030-CRD

AGNOLI BARBER & BRUNDAGE, INC.	
Professional engineers, planners, & land surveyors	Fax: (239)566-2203
Collier County, Suite 200, 7400 Tamiami Trail, North, Naples, FL 34108	(239)597-3111
Certificate of Authorization Nos. LB 3664 and EB 3664	



LINETYPE LEGEND

--- (dashed line)	= TOP OF BANK
--- (dashed line)	= DITCH/SWALE CENTERLINE
--- (dashed line)	= LIMITS OF TOPOGRAPHY

MATCHLINE
 SEE SHEET 1 OF 3
 SEE SHEET 3 OF 3

approved: _____

revision:	_____
_____	_____
_____	_____
_____	_____
_____	_____
_____	_____
_____	_____
_____	_____
_____	_____
_____	_____

for: QUAIL RUN GOLF CLUB INC.		design:
title: TOPOGRAPHIC SURVEY OF QUAIL RUN GOLF CLUB SWALES LYING IN PART OF SECTION 14, TOWNSHIP 49 SOUTH, RANGE 25 EAST COLLIER COUNTY, FLORIDA		drawn: VA/JAN
		checked: GWH
bk: _____	pg: _____	acad #: 12887-TS
date: SEPT. 3, 2021		view: LIMITS
scale: 1" = 100'		project #: 21-0066
cogo #: 12-0030-CRD		sheet #: _____
Professional engineers, planners, & land surveyors Collier County: Suite 200, 7400 Tamiami Trail, North, Naples, FL 34108 (239)597-3111 Certificate of Authorization Nos. LB 3664 and EB 3664		3 of 3 file #: 12887